
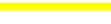






POLICIES

	Plan Area Boundary		
	Inset Boundary (Area Wide Map)		Flood Zone 2
	Not SSDC Area		Flood Zone 3
			Flood Zone 3a
	LOCAL PLAN STRATEGIES		Ground Water Catchment Area
	Development Area		L & R – SSLP Hazardous Installations
	COUNTRYSIDE & ENVIRONMENT		TOWN CENTRES
	Area of Outstanding Natural Beauty		Town Centres
	Wildlife/Geology - International		Primary Shopping Area
	Wildlife/Geology - National		Primary Shopping Frontage
	Wildlife/Geology - Local		Town Centre Inset
			Direction of Growth
			Proposed Urban Extension
	HISTORIC & BUILT ENVIRONMENT		YEOVIL
	Conservation Areas		Westlands Safety Zone
	Historic Parks & Gardens Listed Battlefields		Urban Village
	Archaeological Sites of National Importance		East / North Coker Buffer Zone
	Area of High Archaeological Potential		CHARD
	TRANSPORT		High Street (Chard)
	Transport Interchange		Back Plots (Chard)
			East End (Chard)
			Green Heart (Chard)

PROPOSALS

	DEVELOPMENT SITES		TRANSPORT
	Housing – Development Site (Carried forward saved proposals and strategic growth allocation for Chard)		Road (Crewkerne)
	Employment – Development Sites (Carried forward saved proposals)		A358/A30 Convent Signals
	Buffer Zones		Henstridge Airfield Masterplan Boundary